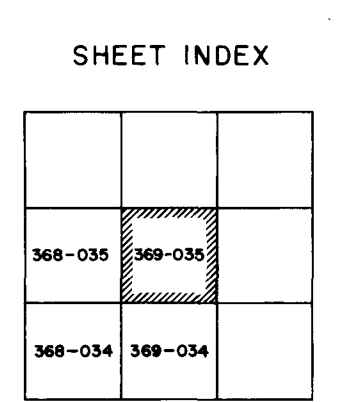
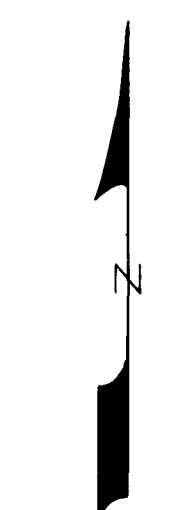
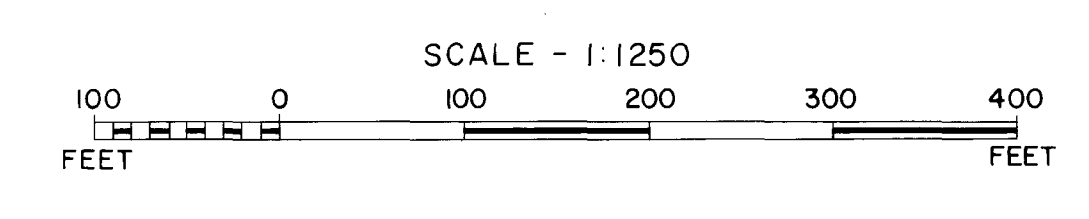


LEGEND

Roads:	
paved	———
unpaved	- - - - -
Cart track	- · - · -
Walkway	———
Footpath	———
Railway	———
Railway, abandoned	———
Telephone, Hydro	———
Fence	———
Hedge	———
Wall	———
Bridge: road, foot	———
Culvert	———
Parking	———
Building	———
Building (under construction)	———
Horizontal control point	Δ1026
Spot height	see s
Bench mark	BM
Pit	———
Quarry	———
Perennial stream	———
Intermittent stream	———
River	———
Rapids	———
Falls	———
Dam	———
Perennial lake	———
Intermittent lake	———
Ditch	———
Swamp	———
Contours (interval 2 feet)	———
Depression contours	———
Approximate contours	———
Wooded area	———
Scrub	———
Orchard	———
Individual tree	———



OTTAWA RIVER PARKWAY-EAST
NATIONAL CAPITAL COMMISSION



GENERAL INFORMATION
Vertical datum: Geodetic Survey of Canada
Horizontal datum: North American (1927)
Map projection: 3° Transverse Mercator
Central Meridian: 76° 30'
Grid spacing: 100 metres

SHEET No. 369-035

Compiled by Canadian Aero Service Ltd., Ottawa, by photogrammetric methods, from air photographs taken October 22, 1968 by Capital Air Surveys Ltd., Ottawa.

CARLETON MAP LIBRARY
369-035-2 (1968)
SCALE 1:2500