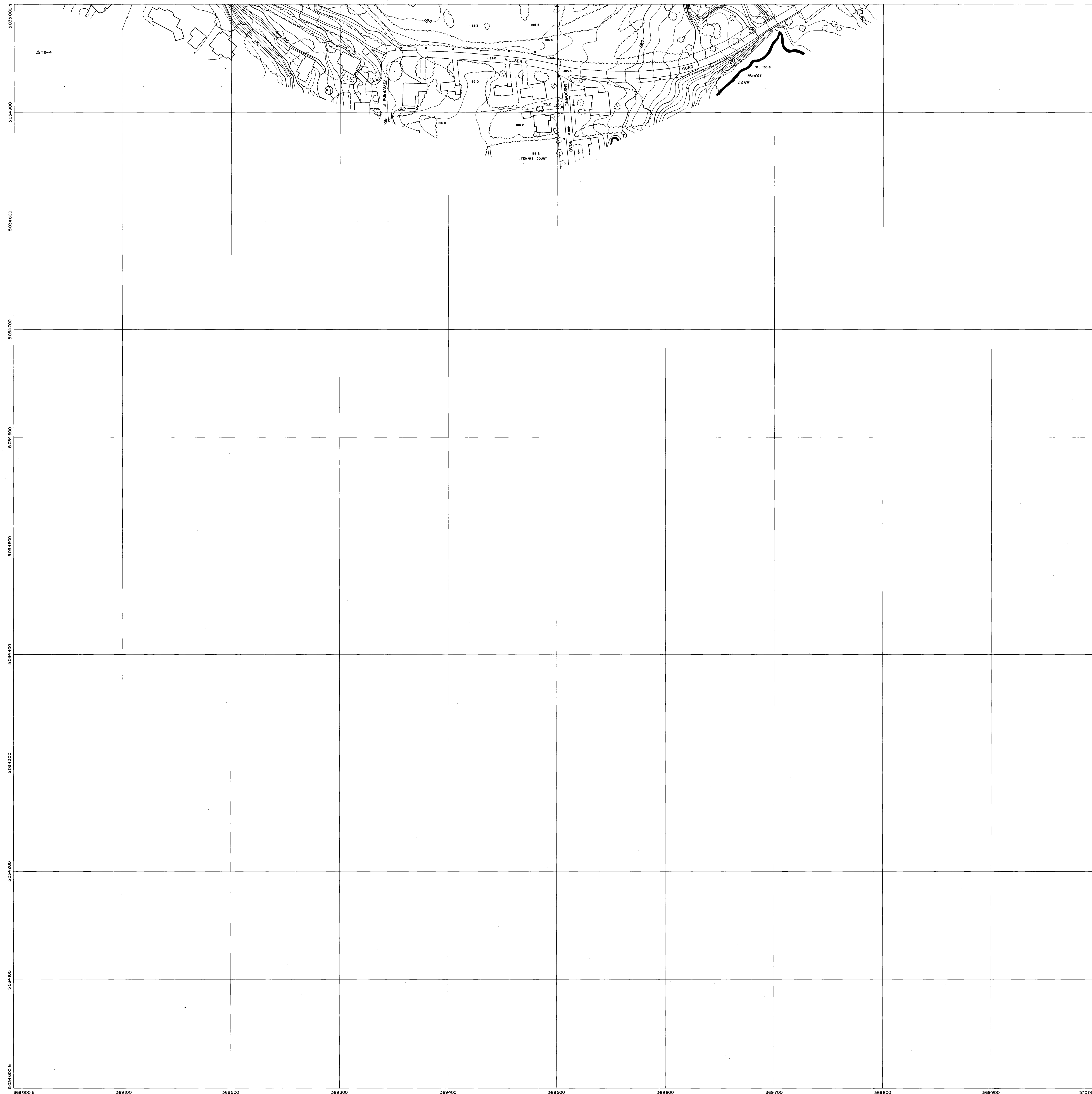
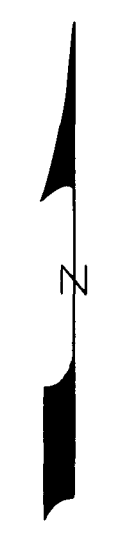


369-034-2

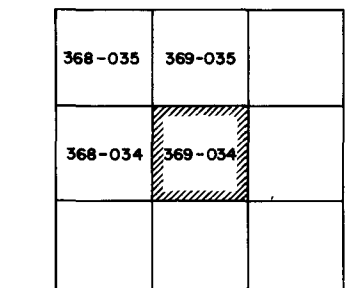


LEGEND

- Roads:
 - paved
 - unpaved
- Cart track
- Walkway
- Footpath
- Railway
- Railway, abandoned
- Telephone, Hydro
- Fence
- Hedge
- Wall
- Bridge roads, foot
- Culvert
- Parking
- Building
- Building (under construction)
- Horizontal control point
- Spot height
- Bench mark
- Pit
- Quarry
- Perennial stream
- Intermittent stream
- River
- Rapids
- Falls
- Dam
- Perennial lake
- Intermittent lake
- Ditch
- Swamp
- Contours (interval 2 feet)
- Depression contours
- Approximate contours
- Wooded area
- Scrub
- Orchard
- Individual tree

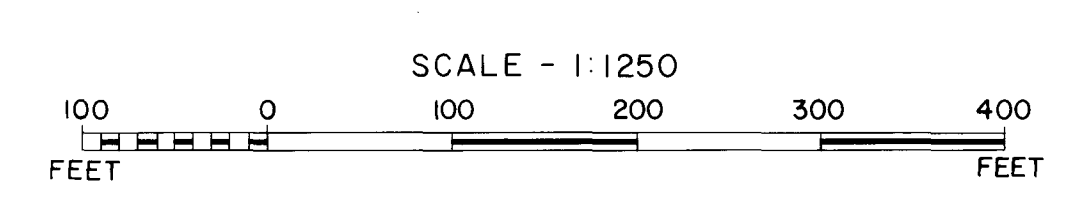


SHEET INDEX



OTTAWA RIVER PARKWAY-EAST

NATIONAL CAPITAL COMMISSION



GENERAL INFORMATION

Vertical datum: Geodetic Survey of Canada
 Horizontal datum: North American (1927)
 Map projection: 3° Transverse Mercator
 Central Meridian: 76° 30'
 Grid spacing: 100 metres

SHEET No. 369-034

Compiled by Canadian Aero Service Ltd., Ottawa, by photogrammetric methods, from air photographs taken October 22, 1966 by Capital Air Surveys Ltd., Ottawa.

CARLETON MAP LIBRARY
 Maps of Ottawa -
 All dimensions
 369-034 (1966)
 SCALE 1:1250