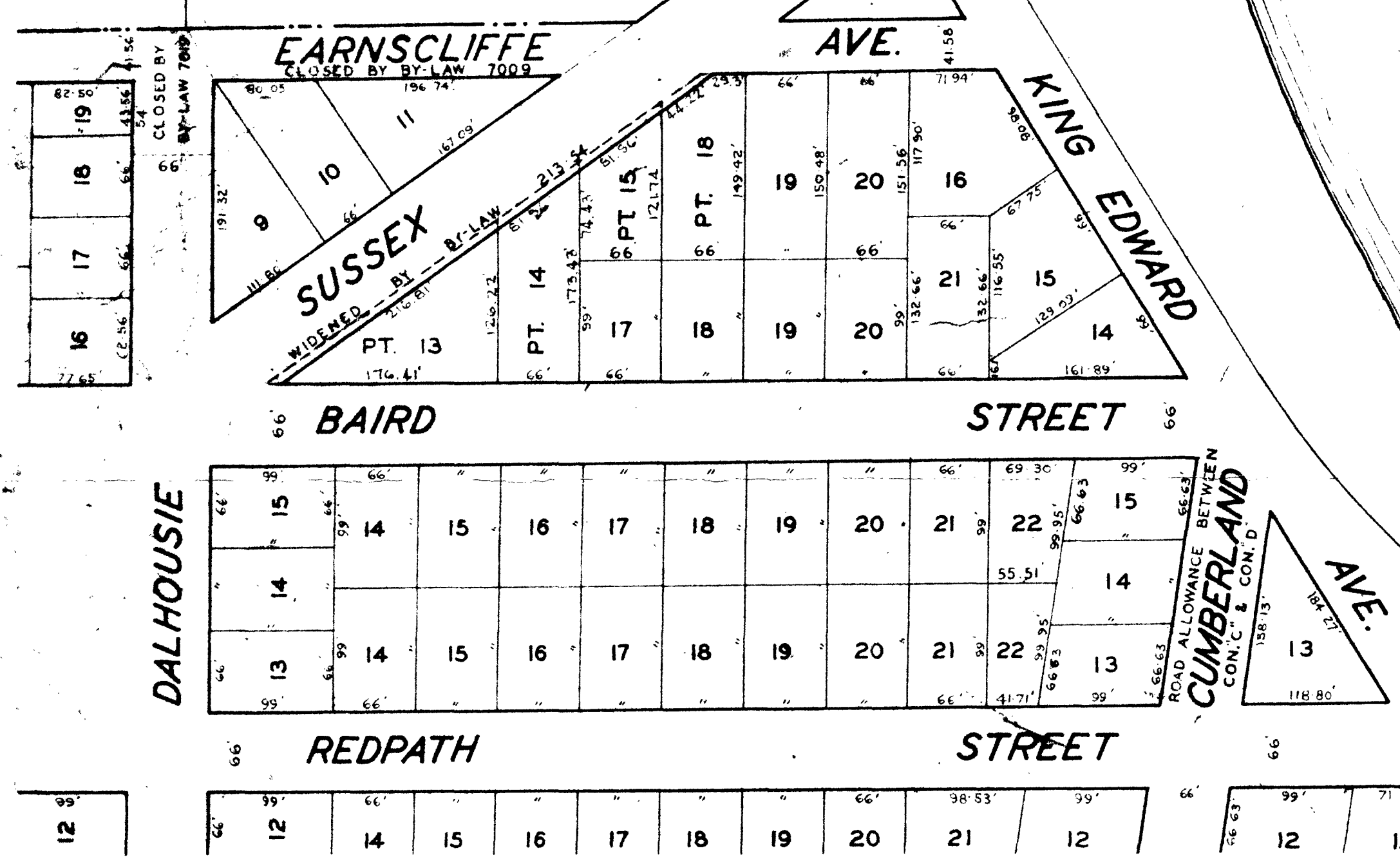
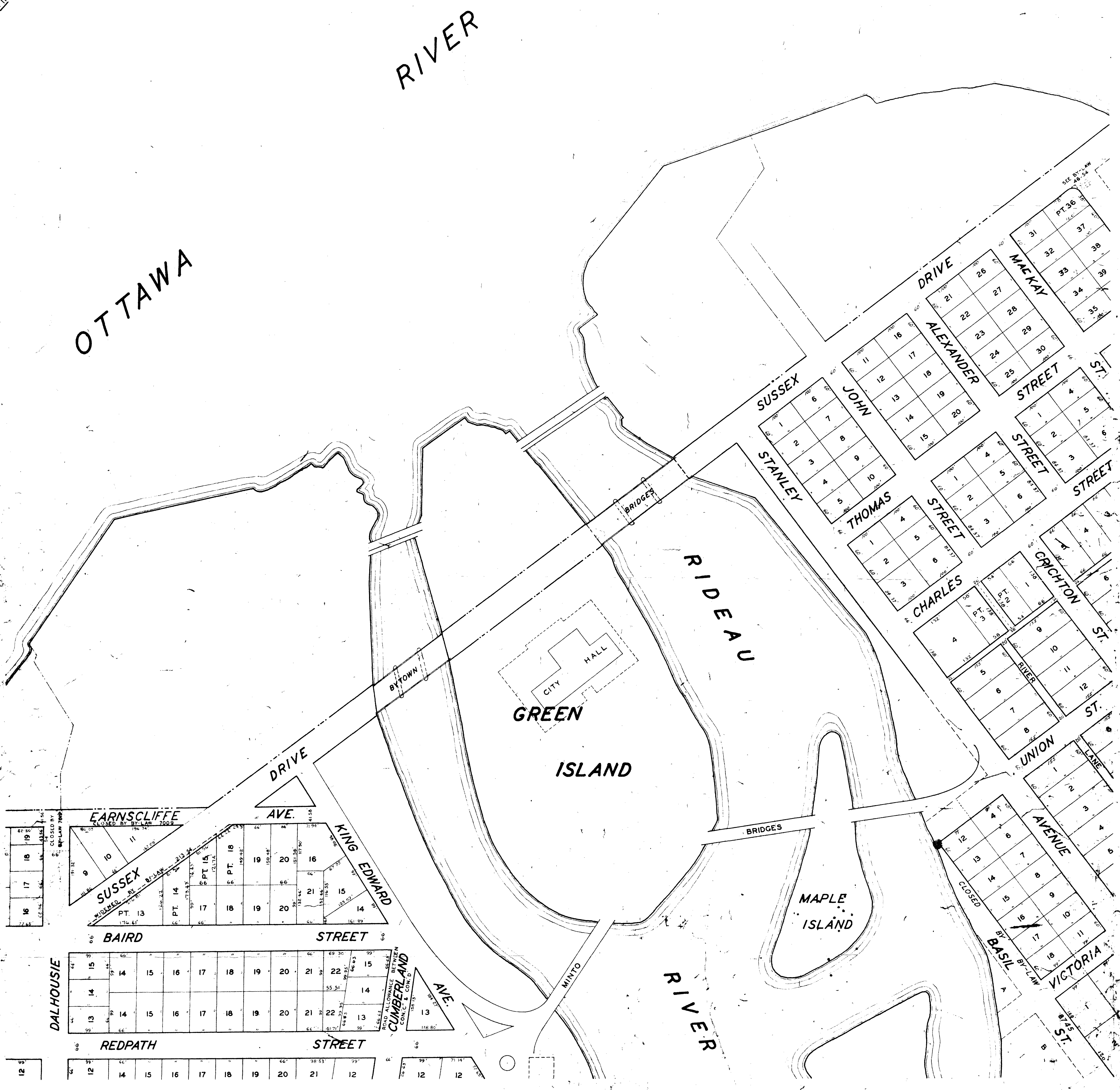


INTERPROVINCIAL BOUNDARY

364
80
15
10
Sheet B-14



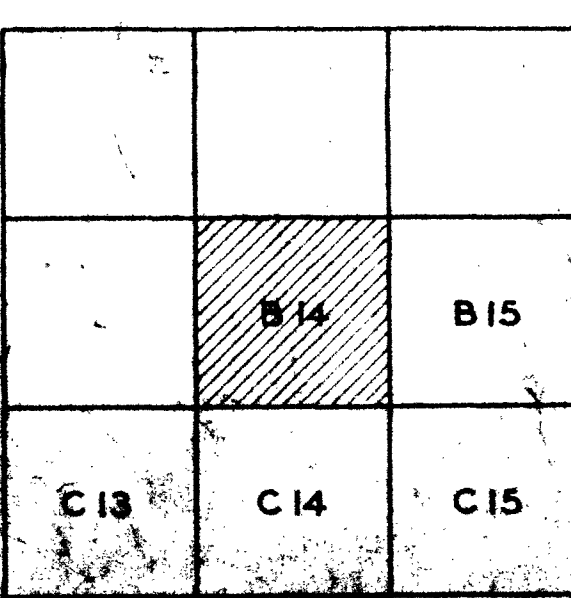
CORPORATION OF OTTAWA
ENGINEERING DEPARTMENT — SURVEYS BRANCH

SHEET B-14

PLAN OF CITY OF OTTAWA

SCALE 100' = 1"

COPYRIGHT, CANADA, SERIAL NO. 181982



THIS PLAN IS COMPILED FROM REGISTERED PLANS AND THE ASSURANCE OF PREPARED BY SURVEY BRANCH APPROVED BY

MINIMUM OF FIELD SURVEY MOST MEASUREMENTS TAKEN FROM SURVEY PLANS FROM DEEDS OR OTHER AUTHORITY TO BE THE SYSTEM OF SURVEY

TO BE THE SYSTEM OF SURVEY

SEE TO ADJOINING SHEETS