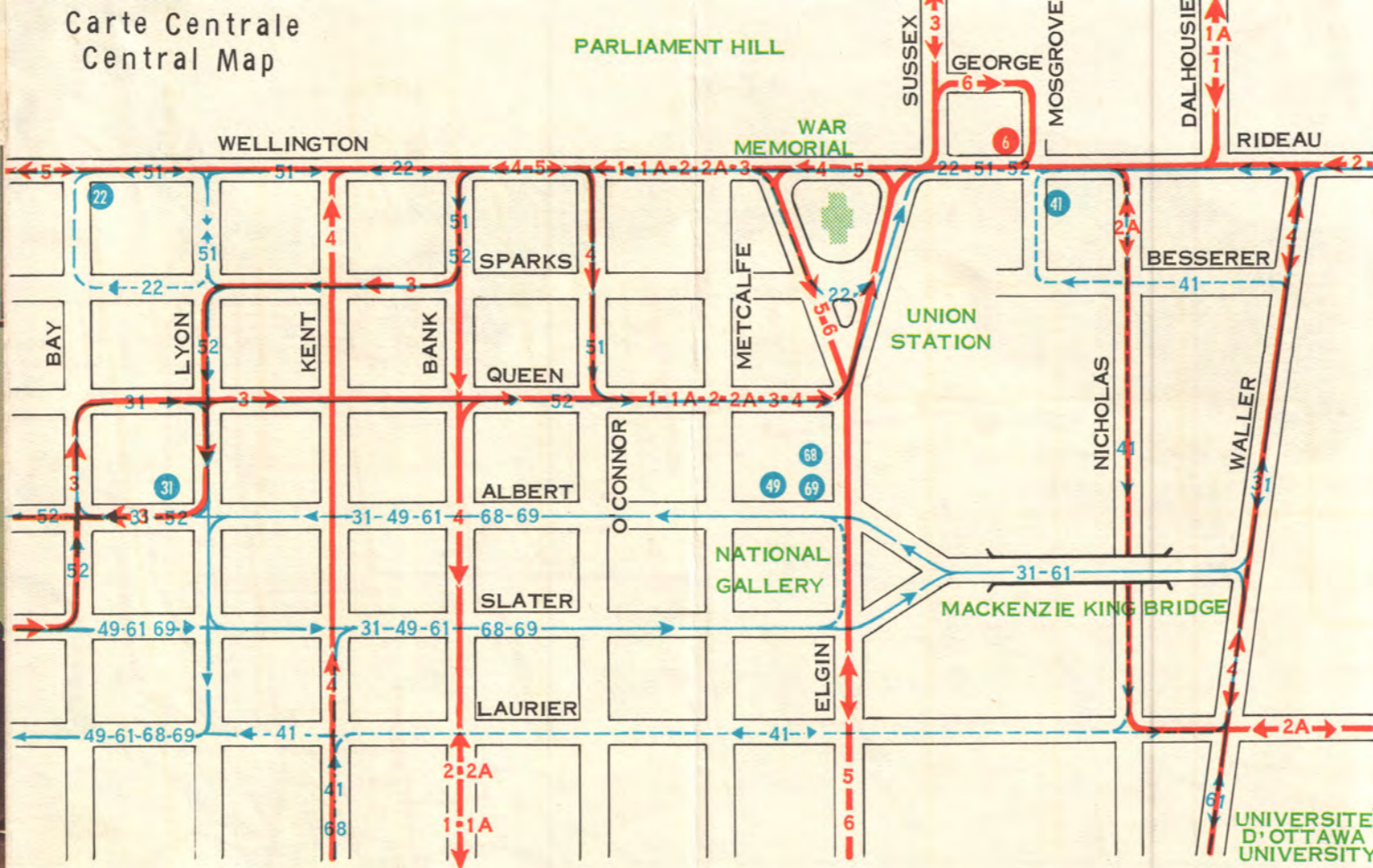


Chances are, the bus you are riding
will pass an Ogilvy store



Carte Centrale
Central Map



CHARTER SERVICE

Modern buses are available for special trips or for any occasion when congenial group-travel under the care of experienced drivers is desired.

VOYAGES EN GROUPE

Des autobus modernes sont disponibles pour voyages spéciaux, en toute occasion où vous voulez voyager en groupe sous la conduite de chauffeurs expérimentés.

Cette carte est publiée par l'Ottawa Transportation Commission pour faire mieux connaître aux citoyens et visiteurs d'Ottawa les trajets des autobus.


24 HOUR INFORMATION SERVICE

When you want to know how to reach any destination in Ottawa—call 236-3611.

SERVICE DE RENSEIGNEMENTS DE 24 HEURES

Pour savoir comment vous rendre quelque part à Ottawa, signalez 236-3611.

This map is published in order that Ottawa Transportation Commission bus routes may be more accurately and generally known by the citizens and visitors to Ottawa.



**OTTAWA
BUS ROUTES
LIGNES D'AUTOBUS**

OTTAWA TRANSPORTATION COMMISSION
SEPTEMBER 1965

Ogilvy's
OTTAWA "a pleasant place to shop"

- Main Store - Rideau at Nicholas Street 236-4511
- Home Furnishings Building - Nicholas at Besserer 236-4511
- West End Store - Richmond Road at Winona 236-4662
- Billings Bridge Store - Billings Bridge Plaza 236-3681

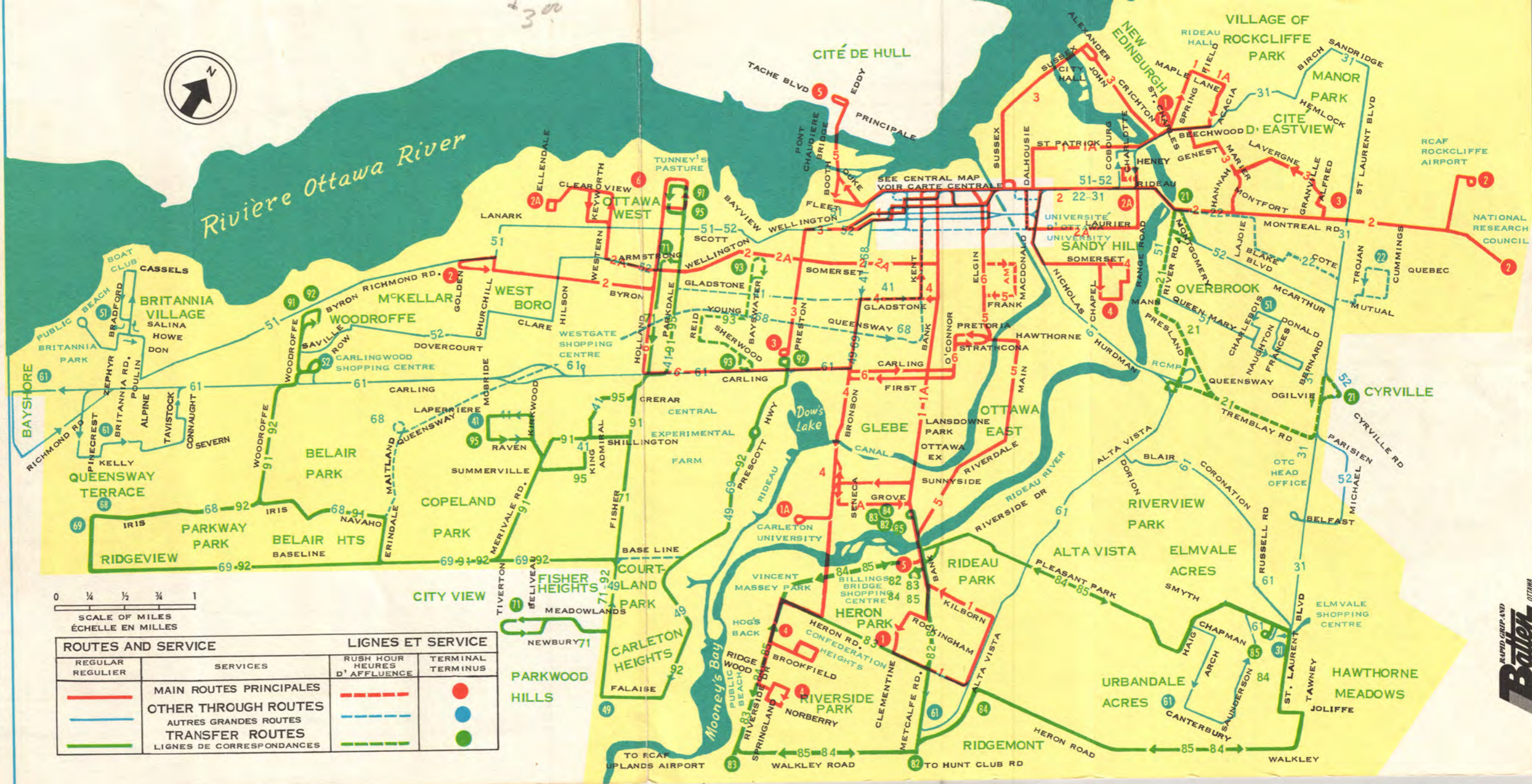
OTC BUS ROUTES LIGNES D'AUTOBUS

- | | | |
|----|---------------------------------------|----------------------------------|
| 1 | BANK-HERON RD. | ST. PATRICK |
| 1A | BANK-SENECA (UNIVERSITY) | ST. PATRICK |
| 2 | SOMERSET-BYRON | RIDEAU-AIRPORT
RIDEAU-NRC |
| 2A | SOM-CLEARVIEW | LAURIER |
| 3 | PRESTON | SUSSEX-EASTVIEW |
| 4 | BRONSON | MANN-CHAPEL |
| 5 | HULL | RIVERDALE |
| 6 | RIDEAU-SUSSEX | HOLLAND |
| 21 | TREMBLAY RD. | |
| 22 | LYON-WELL'N | BLAKE BLVD. |
| 31 | ALBERT & KENT | MANOR PARK
(ST-LAURENT BLVD.) |
| 41 | RID-MOSGROVE | CRERAR |
| 49 | SLATER & ELGIN | CARLETON HTS. |
| 51 | BRITANNIA | OVERBROOK |
| 52 | CARLINGWOOD | CYRVILLE |
| 61 | CARLING (BAYSHORE)
CARLING-PINECR. | ALTA VISTA
ELMVALE ACRES |
| 68 | SLATER & ELGIN | QUEENSWAY-IRIS |
| 69 | SLATER & ELGIN | BASE LINE-IRIS |
| 71 | HOLLAND-WELL'N | PARKWOOD HILLS |
| 82 | BANK & GROVE | METCALFE RD. |
| 83 | BANK & GROVE | UPLANDS |
| 84 | BANK & GROVE | WALKLEY RD. |
| 85 | BANK & GROVE | PLEASANT PARK |
| 91 | WOODROFFE | PARKDALE |
| 92 | WOODROFFE | CARLETON HTS. |
| 93 | BAYSWATER | |
| 95 | PARKDALE | CRERAR |

RUSH HOURS ONLY—HEURES D'AFFLUENCE
ROUTES—21-22-41-49-68-69-93
TIMETABLES AVAILABLE FOR ALL ROUTES
HORAIRES DISPONIBLES POUR TOUTES LIGNES.

OFFICE - BUREAU

56 SPARKS



0 1/4 1/2 3/4 1
SCALE OF MILES
ÉCHELLE EN MILLES

ROUTES AND SERVICE		LIGNES ET SERVICE	
REGULAR REGULIER	SERVICES	RUSH HOUR HEURES D' AFFLUENCE	TERMINAL TERMINUS
	MAIN ROUTES PRINCIPALES		
	OTHER THROUGH ROUTES AUTRES GRANDES ROUTES		
	TRANSFER ROUTES LIGNES DE CORRESPONDANCES		

RAPID GRIP AND
Bata
OTTAWA